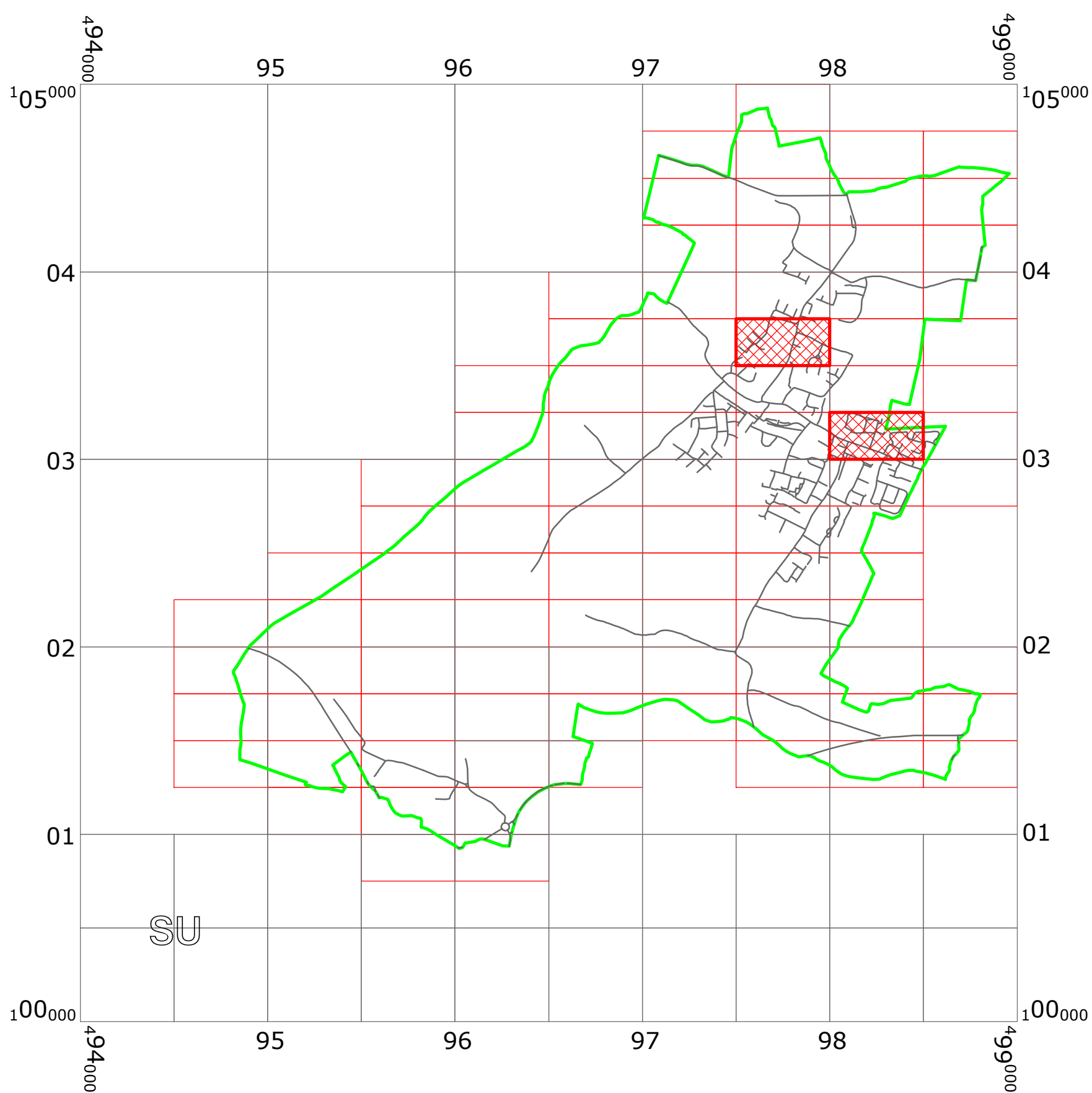


WEST SUSSEX COUNTY COUNCIL  
((ARUN DISTRICT)(PARKING PLACES & TRAFFIC REGULATION)  
(CONSOLIDATION) ORDER 2010)  
(YAPTON: CHURCH LANE AND ST MARYS MEADOW AMENDMENT)  
AND  
(YAPTON: GOODHEW CLOSE AND NAVIGATION DRIVE CONSOLIDATION)  
ORDER 2022

YAPTON: LOCATION OF WAITING RESTRICTIONS



**KEY:**

OS.TILE GRID

PARKING TILE GRID

LOCATION OF WAITING RESTRICTIONS

PARISH BOUNDARY

ROAD NETWORK

**WEST SUSSEX COUNTY COUNCIL**  
**((ARUN DISTRICT) (PARKING PLACES & TRAFFIC REGULATION)**  
**(CONSOLIDATION) ORDER 2010)**

**(YAPTON: CHURCH LANE AND ST MARYS MEADOW AMENDMENT) AND**  
**(YAPTON: GOODHEW CLOSE AND NAVIGATION DRIVE CONSOLIDATION)**  
**ORDER 2022**

West Sussex County Council in exercise of their powers under Sections 1 (a) 2 (1) and (2), 4 (2), 45. 46. 49 and 53 and Part IV of Schedule 9 of the Road Traffic Regulation Act 1984 ("the Act") as amended and of all other enabling powers and after consultation with the Chief Officer of Police in accordance with Part III of Schedule 9 to the Act hereby make the following Order:-

1. The Order shall come into operation on the Twenty First day of March 2022 and may be cited as "West Sussex County Council) ((Arun District) (Parking Places & Traffic Regulation) (Consolidation) Order 2010) (Yapton: Church Lane and St Marys Meadow Amendment) and (Yapton: Gooheew Close and Navigation Drive Consolidation) Order 2022".
2. The "West Sussex County Council ((Arun District) (Parking Places & Traffic Regulation) (Consolidation) Order 2010" is hereby amended by the replacement of the plans specified in the First Schedule to this Order, with the plans specified in the Second Schedule, attached hereto.

**FIRST SCHEDULE**  
**Plans to be Replaced**


SU9703NES (Issue Number 3)  
SU9803SWS (Issue Number 2)

**SECOND SCHEDULE**  
**Replacement Plans**

SU9703NES (Issue Number 4)  
SU9803SWS (Issue Number 3)

**For and on behalf of WEST SUSSEX COUNTY COUNCIL**

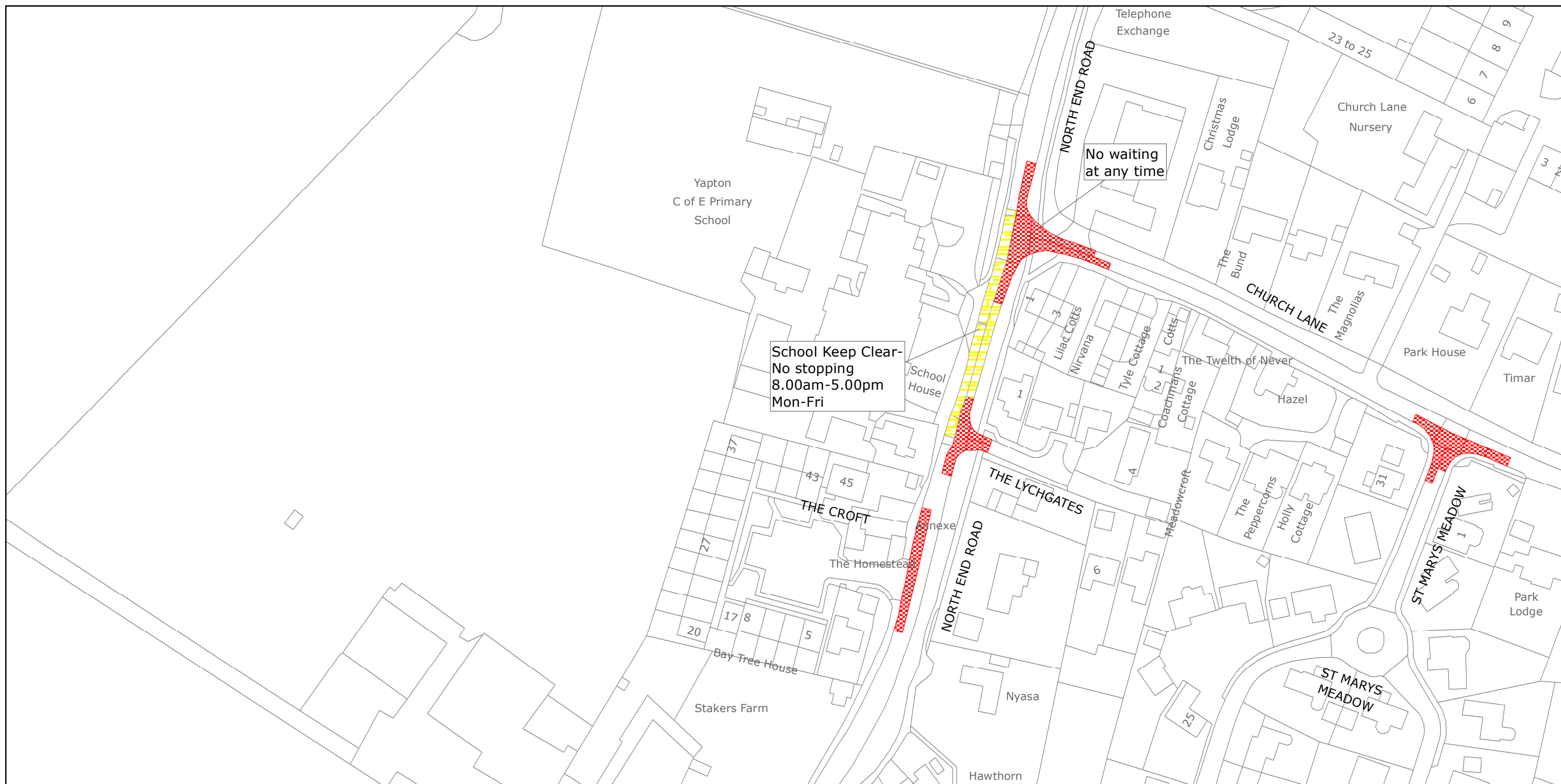
*Authorised Signatory:*



*NAME: Martin Moore*

*DATE MADE: Seventeenth Day of March 2022*

*JWA2102-MM*



West Sussex County Council  
Highways & Transport  
The Grange  
Tower Street  
Chichester  
West Sussex  
PO19 1RH

ARUN DISTRICT: YAPTON  
WAITING RESTRICTIONS

Reproduced from or based upon 2022 Ordnance Survey mapping with permission of the Controller of HMSO (c) Crown Copyright reserved.  
Unauthorised reproduction infringes Crown copyright and may lead to prosecution or civil proceedings West Sussex County Council Licence No. 100018485

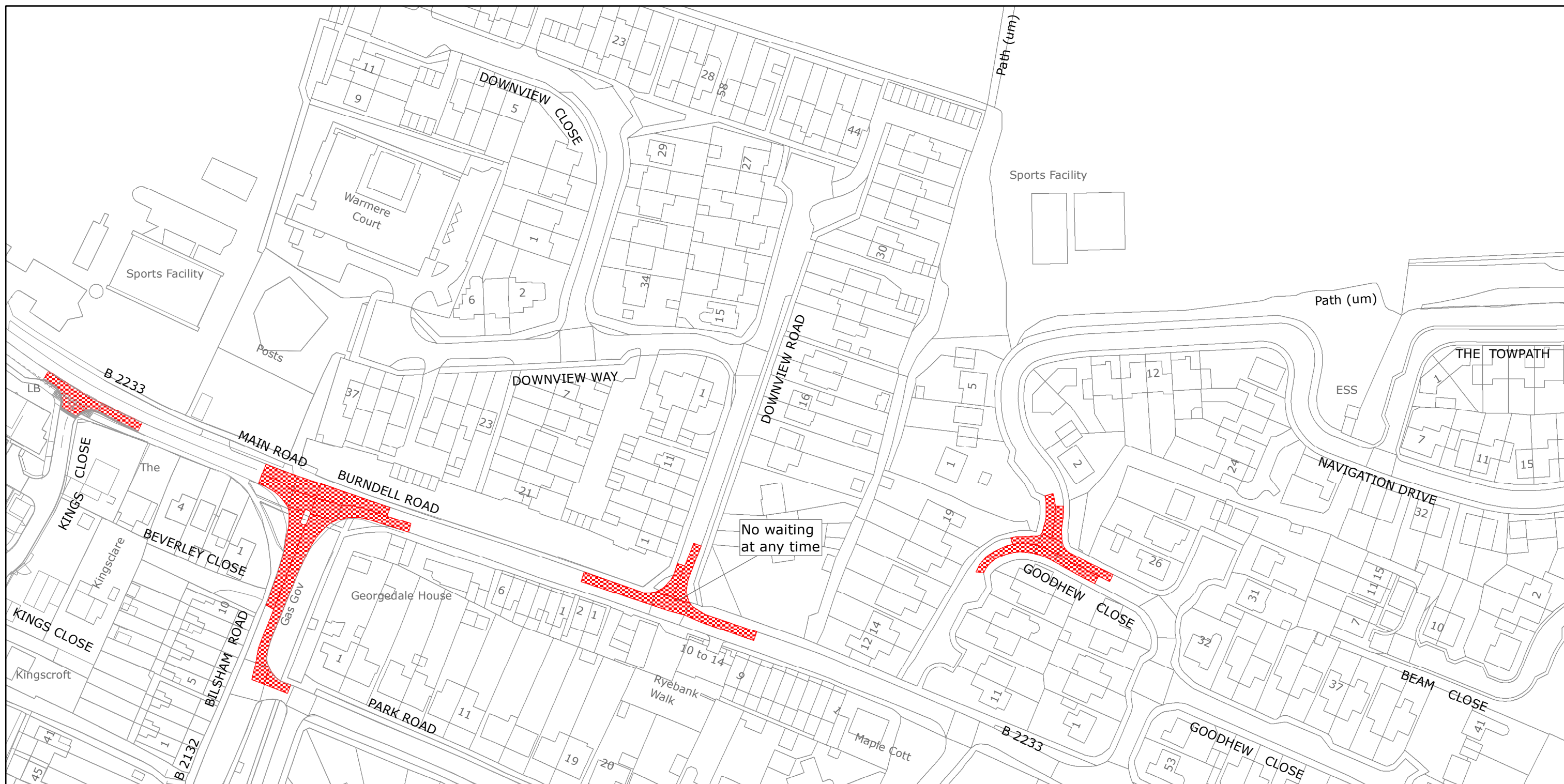
TILE REF NO:  
SU9703NES

SHEET ISSUE NO 4  
SHEET ACTIVE FROM - 21.03.2022



SCALE:  
1:1250  
at A3 size





West Sussex County Council  
Highways & Transport  
The Grange  
Tower Street  
Chichester  
West Sussex  
PO19 1RH

ARUN DISTRICT: YAPTON  
WAITING RESTRICTIONS

Reproduced from or based upon 2022 Ordnance Survey mapping with permission of the Controller of HMSO (c) Crown Copyright reserved.  
Unauthorised reproduction infringes Crown copyright and may lead to prosecution or civil proceedings West Sussex County Council Licence No. 100018485

TILE REF NO:  
SU9803SWS

SHEET ISSUE NO 3  
SHEET ACTIVE FROM - 21.03.2022



SCALE:  
1:1250  
at A3 size